

AERODROME OBSTACLE CHART - ICAO
TYPE A (OPERATING LIMITATIONS)

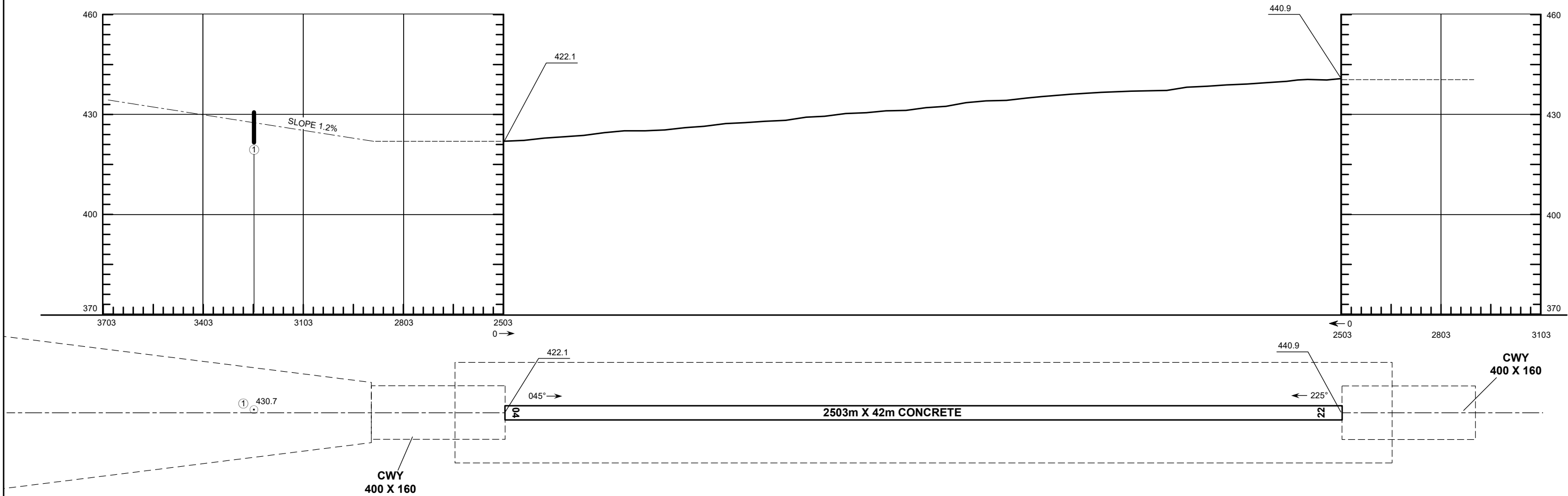
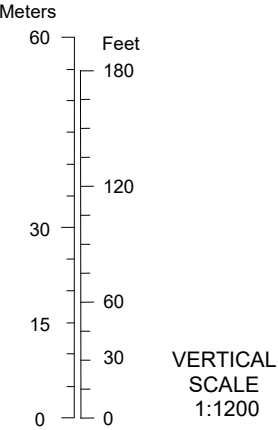
BALKHASH

DIMENSIONS AND ELEVATIONS IN METERS
MAGNETIC VARIATION 7°E (2023)

| ORDER OF ACCURACY | | | | | |
|-------------------|----------------|-----------------|---------|---------------|-------------|
| № | LAT | LON | H | HORIZONTAL, m | VERTICAL, m |
| ① | 46°52'59.41" N | 074°59'01.97" E | 430.668 | 5 | 5 |

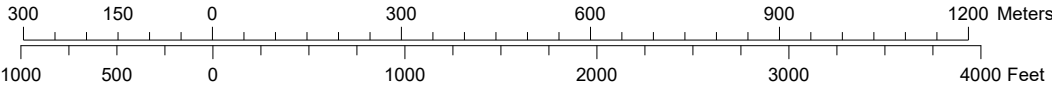
RWY 04/22

| DECLARED DISTANCES | | |
|--------------------|------------------------------------|--------|
| RWY 04 | | RWY 22 |
| 2503 | TAKE-OFF RUN AVAILABLE | 2503 |
| 2903 | TAKE-OFF DISTANCE AVAILABLE | 2903 |
| 2503 | ACCELERATE STOP DISTANCE AVAILABLE | 2503 |
| 2503 | LANDING DISTANCE AVAILABLE | 2503 |



| LEGEND | |
|-----------------------|---|
| IDENTIFICATION NUMBER | ① |
| ANTENNA, POLE | ⊙ |

HORIZONTAL SCALE 1:12000



CHANGE: Edit.

THIS PAGE INTENTIONALLY LEFT BLANK